

BEFORE THE BOARD OF COUNTY COMMISSIONERS
MARTIN COUNTY, FLORIDA

RESOLUTION NO. _____

REGARDING THE ABANDONMENT OF A PORTION OF
PLATTED RIGHT-OF-WAY LYING WITHIN OLYMPIA PLAT NO. 1,
MARTIN COUNTY, FLORIDA

WHEREAS, this Board has made the following determinations of fact:

1. Pursuant to notice published in The Stuart News on April 14, 2024, a public hearing was held by the Board of County Commissioners of Martin County, Florida, on the 30th of April, in the Martin County Administrative Center, 2401 SE Monterey Road, Stuart, Florida, concerning abandoning and vacating the following described right-of-way in Martin County, Florida:

SEE ATTACHED EXHIBIT "A"

2. Any and all persons desiring to be heard regarding this matter were given an opportunity to present their views to this Board;
3. This Board has determined that the above-described rights-of-way will not be needed as a part of the County's road system;
4. This Board has determined that vacating and abandoning said right-of-way would not be contrary to the public interest;
5. This Board has determined that no property owner will be denied access to their property as a result of this abandonment; and

NOW, THEREFORE, be it resolved by the Board of County Commissioners of Martin County, Florida, that:

- A. The following described rights-of-way in Martin County, Florida, is hereby vacated and abandoned, subject to the conditions set forth in part B:

SEE ATTACHED EXHIBIT "A"

B. The vacation and abandonment of said right-of-way is subject to all easements of record and following conditions precedent:

Publication one time within thirty (30) days, a Notice of Adoption of this Resolution in a newspaper of general circulation published in Martin County, Florida.

THIS RESOLUTION SHALL NOT BE RECORDED UNTIL ALL CONDITIONS HAVE BEEN SATISFIED.

DULY PASSED AND ADOPTED THIS 30th DAY OF APRIL, 2024.

ATTEST:

BOARD OF COUNTY COMMISSIONERS
MARTIN COUNTY, FLORIDA

CAROLYN TIMMANN, CLERK OF THE
CIRCUIT COURT AND COMPTROLLER

HAROLD E. JENKINS II, CHAIRMAN

APPROVED AS TO FORM & LEGAL SUFFICIENCY:

SARAH W. WOODS, COUNTY ATTORNEY

MARTIN COUNTY, STUART, FLORIDA
2401 S.E. MONTEREY ROAD PHONE NO. 772-288-5927

DWG. NAME : 24-012.DWG

M.C. PROJ. NO. 24-012

SHEET NO. 1 OF 2

EXHIBIT A

SURVEYOR'S NOTES


1. THIS SKETCH AND LEGAL DESCRIPTION IS BASED ON OLYMPIA PLAT NO. 1, ACCORDING TO THE PLAT THEREOF, AS RECORDED IN PLAT BOOK 9, PAGE 68, PUBLIC RECORDS OF PALM BEACH (NOW MARTIN) COUNTY, FLORIDA.
2. THIS LEGAL DESCRIPTION SHALL NOT BE VALID:
 - A. UNLESS PROVIDED IN ITS ENTIRETY CONSISTING OF SHEETS 1 AND 2, SHEET 2 BEING A SKETCH.
 - B. WITHOUT THE SIGNATURE AND ORIGINAL SEAL OF A FLORIDA LICENSED SURVEYOR.
3. THE PURPOSE OF THIS SKETCH AND DESCRIPTION IS TO DESCRIBE A RIGHT-OF-WAY VACATION AND ABANDONMENT.
4. LANDS SHOWN HEREON WERE NOT ABSTRACTED FOR RIGHT-OF-WAY, EASEMENTS, OWNERSHIP, OR OTHER INSTRUMENTS OF RECORD.
5. THIS IS NOT A SURVEY AND DOES NOT DEFINE OWNERSHIP OR ENCROACHMENTS.
6. PROPERTY, TRACT, AND PARCEL LINES SHOWN ARE APPROXIMATE IN NATURE AND NOT TO BE RELIED UPON FOR LAND POSITIONING OR DETERMINATIONS.
7. ADDITIONS OR DELETIONS TO SURVEY MAPS OR REPORTS BY OTHER THAN THE SIGNING PARTY OR PARTIES IS PROHIBITED WITHOUT WRITTEN CONSENT OF THE SIGNING PARTY OR PARTIES.
8. LEGEND: NO.=NUMBER, ORB=OFFICIAL RECORDS BOOK, (P)=PLAT, PB=PLAT BOOK, PCN=PARCEL CONTROL NUMBER, PG=PAGE, SQFT=SQUARE FEET, R=RADIUS, ROW=RIGHT-OF-WAY.
C = CENTERLINE

DESCRIPTION

THAT PORTION OF VULCAN AVENUE BEING BOUNDED ON THE NORTH BY THE EASTERLY EXTENSION OF THE NORTHERLY LINE OF LOT 149, BLOCK 9, BOUNDED ON THE EAST BY THE WESTERLY LINE OF BLOCK 8, BOUNDED ON THE SOUTH BY THE EASTERLY EXTENSION OF THE SOUTHERLY LINE OF BLOCK 9, AND BOUNDED ON THE WEST BY THE EASTERLY LINE OF BLOCK 9, OLYMPIA PLAT NO. 1, ACCORDING TO THE PLAT THEREOF, AS RECORDED IN PLAT BOOK 9, PAGE 68, PUBLIC RECORDS OF PALM BEACH (NOW MARTIN) COUNTY, FLORIDA.

CONTAINING 5,465 SQUARE FEET MORE OR LESS.

THIS DOCUMENT MAY BE REPRODUCED UPON REQUEST IN AN ALTERNATIVE FORMAT BY CONTACTING THE COUNTY ADA COORDINATOR (772) 320-3131, THE COUNTY ADMINISTRATION OFFICE (772) 288-5400, FLORIDA RELAY 711, OR BY COMPLETING OUR ACCESSIBILITY FEEDBACK FORM AT WWW.MARTIN.FL.US/ACCESSIBILITY-FEEDBACK.



SURVEYOR AND MAPPER
IN RESPONSIBLE CHARGE

A handwritten signature in blue ink, appearing to read "Thomas M. Walker, Jr.", written over a horizontal line.

THOMAS M. WALKER, JR., PSM
MARTIN COUNTY SURVEYOR
PROFESSIONAL SURVEYOR AND MAPPER
FLORIDA LICENSE NO. PSM 6875

DATE: APRIL 05 2024

RIGHT-OF-WAY VACATION & ABANDONMENT
SE VULCAN AVENUE
MARTIN COUNTY, FLORIDA

SUPERVISED BY : TMW

DRAWN BY : JMM | SCALE : N/A

DATE : 4/5/2024

DRAWING # 24-012A

MARTIN COUNTY, STUART, FLORIDA

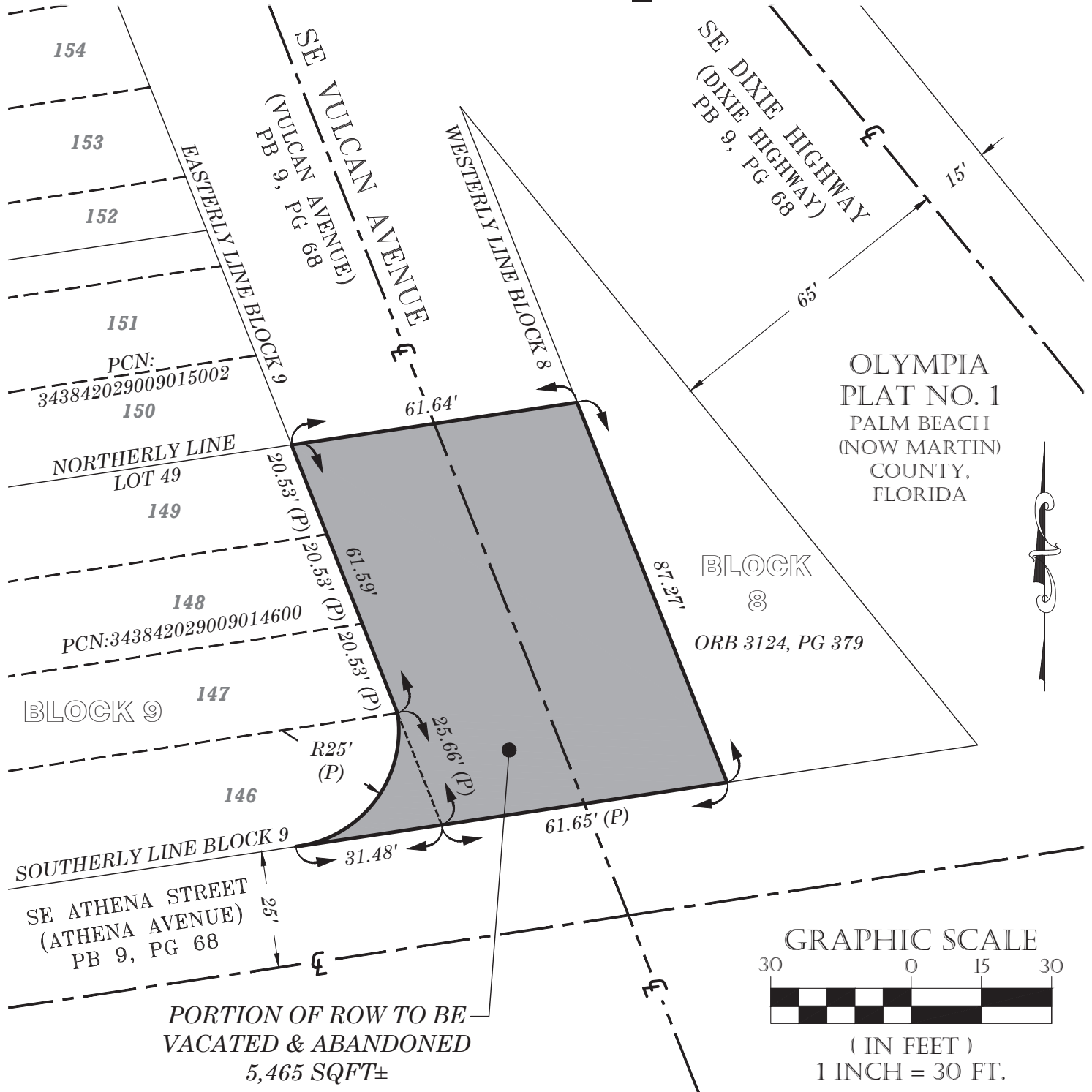
2401 S.E. MONTEREY ROAD PHONE NO. 772-288-5927

DWG. NAME: 24-012.DWG

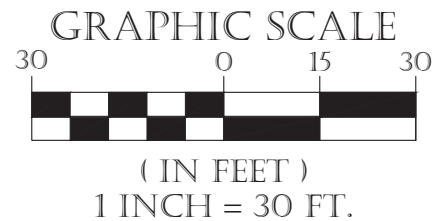
M.C. PROJ. NO. 24-012

SHEET NO. 2 OF 2

EXHIBIT A



PORTION OF ROW TO BE
VACATED & ABANDONED
5,465 SQFT±



NOTE: THIS IS NOT A SURVEY. THIS SHEET IS NOT VALID WITHOUT SHEET 1.

THIS MAP IS INTENDED TO BE DISPLAYED AT A SCALE OF 1"=30' OR SMALLER.

RIGHT-OF-WAY VACATION & ABANDONMENT
SE VULCAN AVENUE
MARTIN COUNTY, FLORIDA

SUPERVISED BY: TMW	
DRAWN BY: JMM	SCALE: 1"=30'
DATE: 4/5/2024	
DRAWING #	24-012A