



Martin County

Figure 8-1 Coastal Area Land Use



Location Map

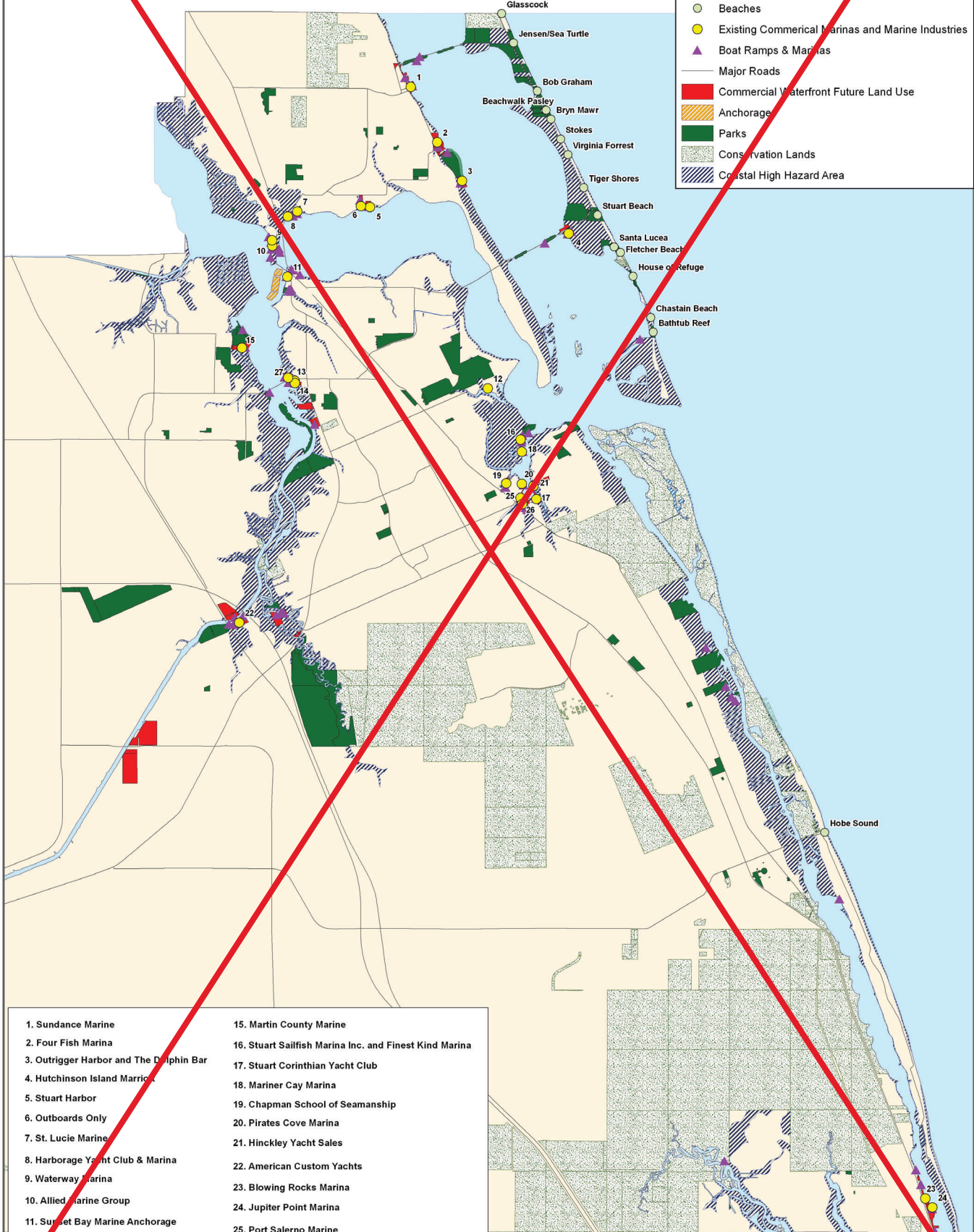


Disclaimer
This Geographic Information System Map Product, received from Martin County ("COUNTY") in fulfillment of a public records request is provided "as is" without warranty of any kind, and the COUNTY expressly disclaims all express and implied warranties, including but not limited to the implied warranties of merchantability and fitness for a particular purpose. The COUNTY does not warrant, guarantee, or make any representation regarding the use, or the results of the use, of the information provided to you by the COUNTY in terms of correctness, accuracy, reliability, timeliness or otherwise. The entire risk as to the results and performance of any information obtained from the COUNTY is solely assumed by the recipient.



Legend

- Beaches
- Existing Commercial Marinas and Marine Industries
- Boat Ramps & Marinas
- Major Roads
- Commercial Waterfront Future Land Use
- Anchorage
- Parks
- Conservation Lands
- Coastal High Hazard Area



- | | |
|---|--|
| 1. Sundance Marine | 15. Martin County Marine |
| 2. Four Fish Marina | 16. Stuart Sailfish Marina Inc. and Finest Kind Marina |
| 3. Outrigger Harbor and The Dolphin Bar | 17. Stuart Corinthian Yacht Club |
| 4. Hutchinson Island Marinas | 18. Mariner Cay Marina |
| 5. Stuart Harbor | 19. Chapman School of Seamanship |
| 6. Outboards Only | 20. Pirates Cove Marina |
| 7. St. Lucie Marine | 21. Hinkley Yacht Sales |
| 8. Harborage Yacht Club & Marina | 22. American Custom Yachts |
| 9. Waterway Marina | 23. Blowing Rocks Marina |
| 10. Allied Marine Group | 24. Jupiter Point Marina |
| 11. Sunset Bay Marine Anchorage | 25. Port Salerno Marina |
| 12. Yacht Boat Works | 26. Manatee Marina |
| 13. Executive Yacht | 27. Marine Max |
| 14. Riverwatch Marina | |

File: G:\projects\Benton\CPAs\CAMP_Figures
Created By: Emily Kohler (GMD)
Print Date: July 9, 2013



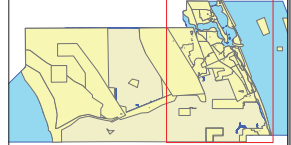
Martin County

Draft Created August 2024
This document may be reproduced upon request in an alternative format by contacting the County ADA Coordinator (772) 326-9151, the County Administration Office (772) 288-5400, Florida Relay 711, or by completing our accessibility feedback form at www.martin.fl.us/accessibility-feedback.

Figure 8-1 Coastal Area Land Use

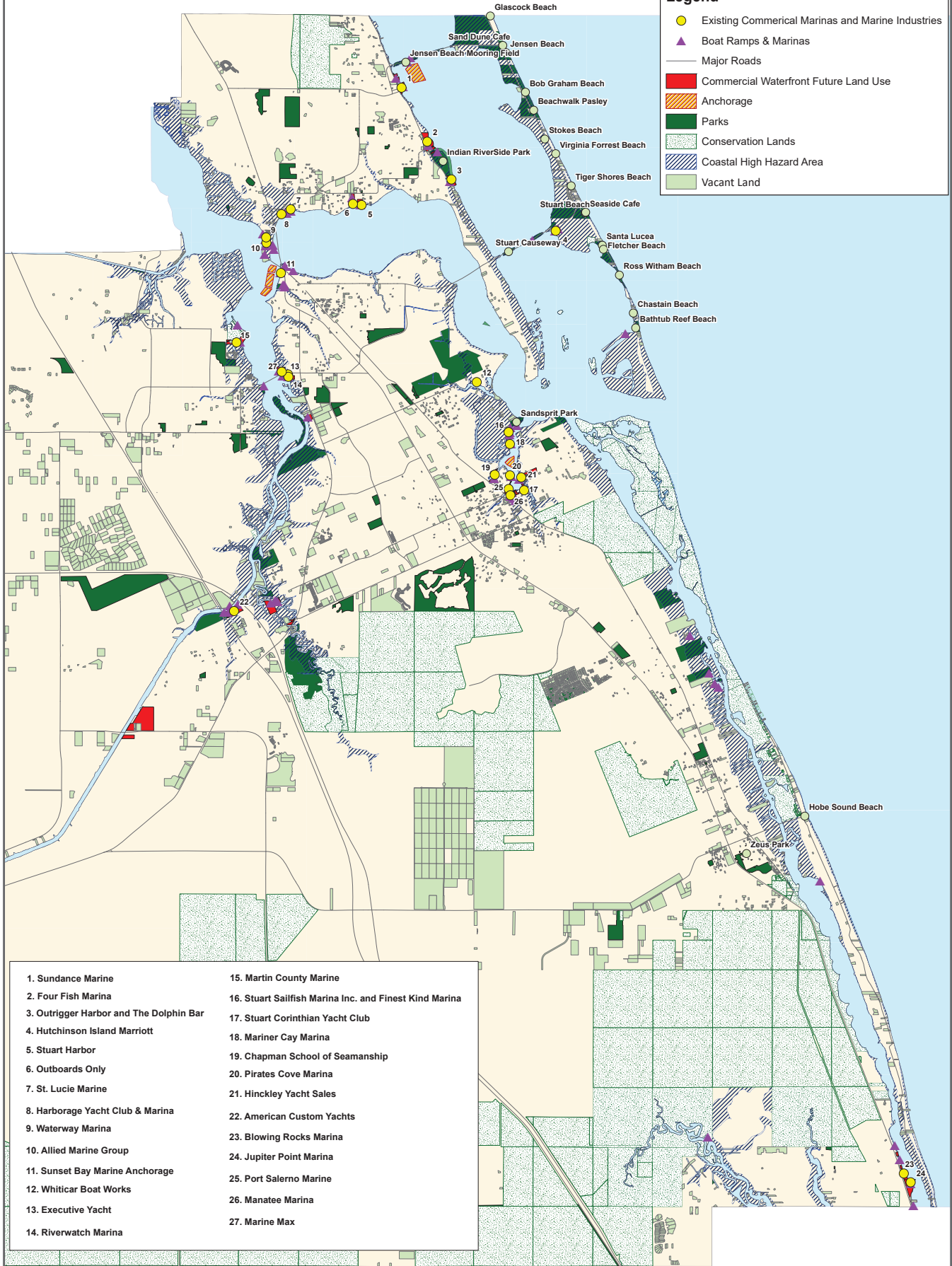


Location Map



Legend

- Existing Commerical Marinas and Marine Industries
- Boat Ramps & Marinas
- Major Roads
- Commercial Waterfront Future Land Use
- Anchorage
- Parks
- Conservation Lands
- Coastal High Hazard Area
- Vacant Land



- | | |
|---|--|
| 1. Sundance Marine | 15. Martin County Marine |
| 2. Four Fish Marina | 16. Stuart Sailfish Marina Inc. and Finest Kind Marina |
| 3. Outrigger Harbor and The Dolphin Bar | 17. Stuart Corinthian Yacht Club |
| 4. Hutchinson Island Marriott | 18. Mariner Cay Marina |
| 5. Stuart Harbor | 19. Chapman School of Seamanship |
| 6. Outboards Only | 20. Pirates Cove Marina |
| 7. St. Lucie Marine | 21. Hinckley Yacht Sales |
| 8. Harborage Yacht Club & Marina | 22. American Custom Yachts |
| 9. Waterway Marina | 23. Blowing Rocks Marina |
| 10. Allied Marine Group | 24. Jupiter Point Marina |
| 11. Sunset Bay Marine Anchorage | 25. Port Salerno Marina |
| 12. Whittcar Boat Works | 26. Manatee Marina |
| 13. Executive Yacht | 27. Marine Max |
| 14. Riverwatch Marina | |

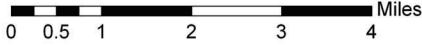


Martin County

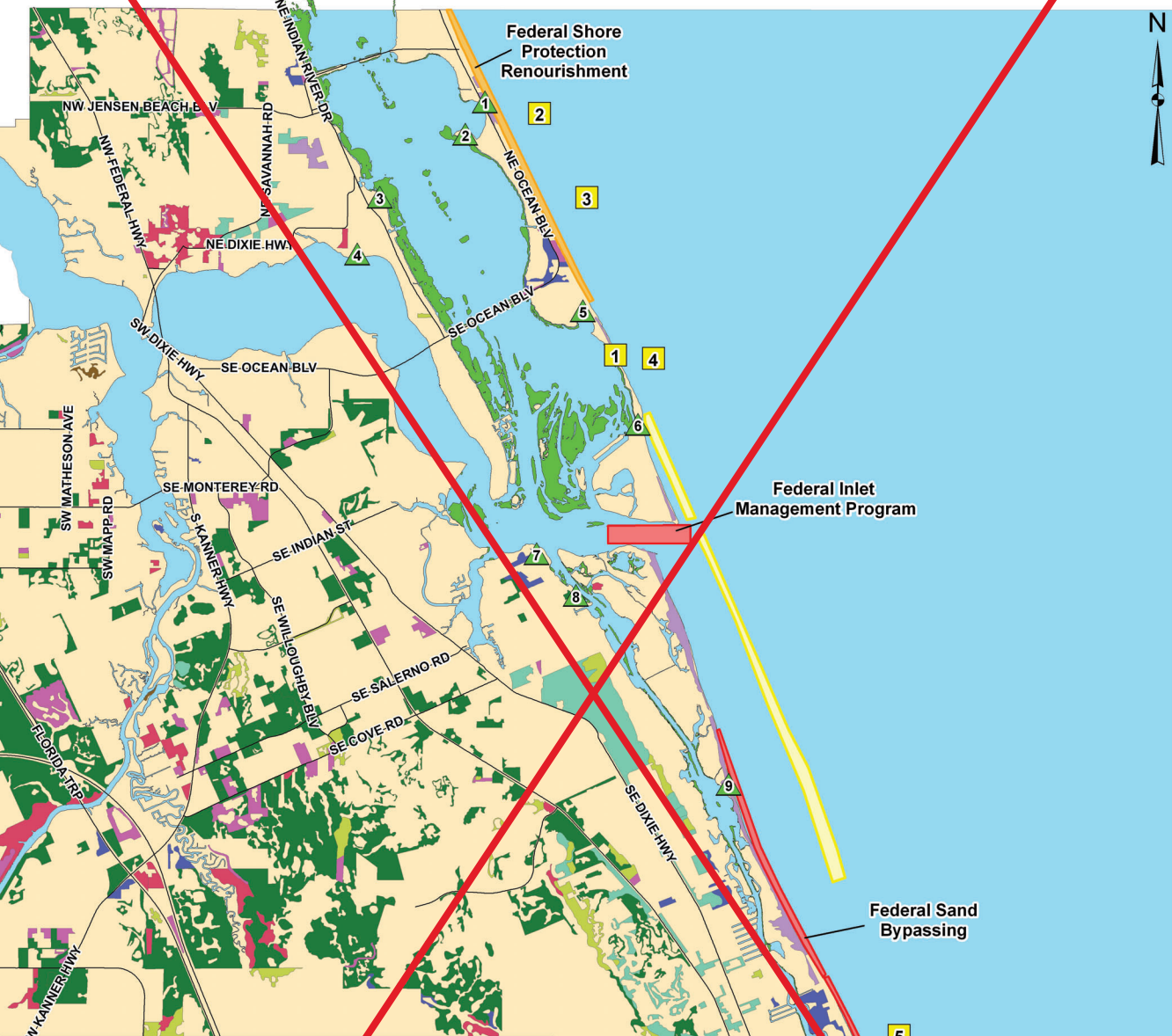
Disclaimer: This Geographic Information System Map Product, received from Martin County ("COUNTY") in fulfillment of a public records request is provided "as is" without warranty of any kind, and the COUNTY expressly disclaims all express and implied warranties, including but not limited to the implied warranties of merchantability and fitness for a particular purpose. The COUNTY does not warrant, guarantee, or make any representation regarding the use, or the results of the use, of the information provided by you to the COUNTY in terms of correctness, accuracy, reliability, timeliness or otherwise. The entire risk as to the results and performance of any information obtained from the COUNTY is entirely assumed by the recipient.

File: G:\projects\GIS\work\CPAs\COMP_Figures
Created By: Barry Kotler (GMD)
Print Date: July 6, 2013

Figure 8-2 Coastal Zone Resources



Location Map



Historical Resources

Historic Sites

1. Gilbert's Bar House of Refuge
2. Cosmic Catzado Wreck
3. Shipwreck
4. George's Valentine Wreck
5. Shipwreck
6. Shipwreck
7. Gullfand Wreck

Archeological Sites

1. Jensen Beach Mound
2. Joe's Point Midden
3. Mount Elizabeth
4. Mount Pisgah
5. Hutchinson Island Mound
6. St. Lucie Beach
7. Rocky Point 2
8. Rocky Point 1
9. Joseph Reed Mound
10. Unnamed Mound
11. Wildlife Refuge Mound
12. Rolling Hills Mound

Legend

- Major Roads
- Nearshore Limestone Rock Outcrops
- Seagrass
- Vegetative Cover**
 - CABBAGE PALM
 - COASTAL SHRUB
 - HERBACEOUS (DRY PRAIRIE)
 - LIVE OAK
 - PINE FLATWOODS
 - SAND PINE
 - SCRUB AND BRUSHLAND
 - UPLAND HARDWOOD FOREST
 - UPLAND MIXED CONIFEROUS / HARDWOOD

Blowing Rocks Preserve
Rocky Shoreline



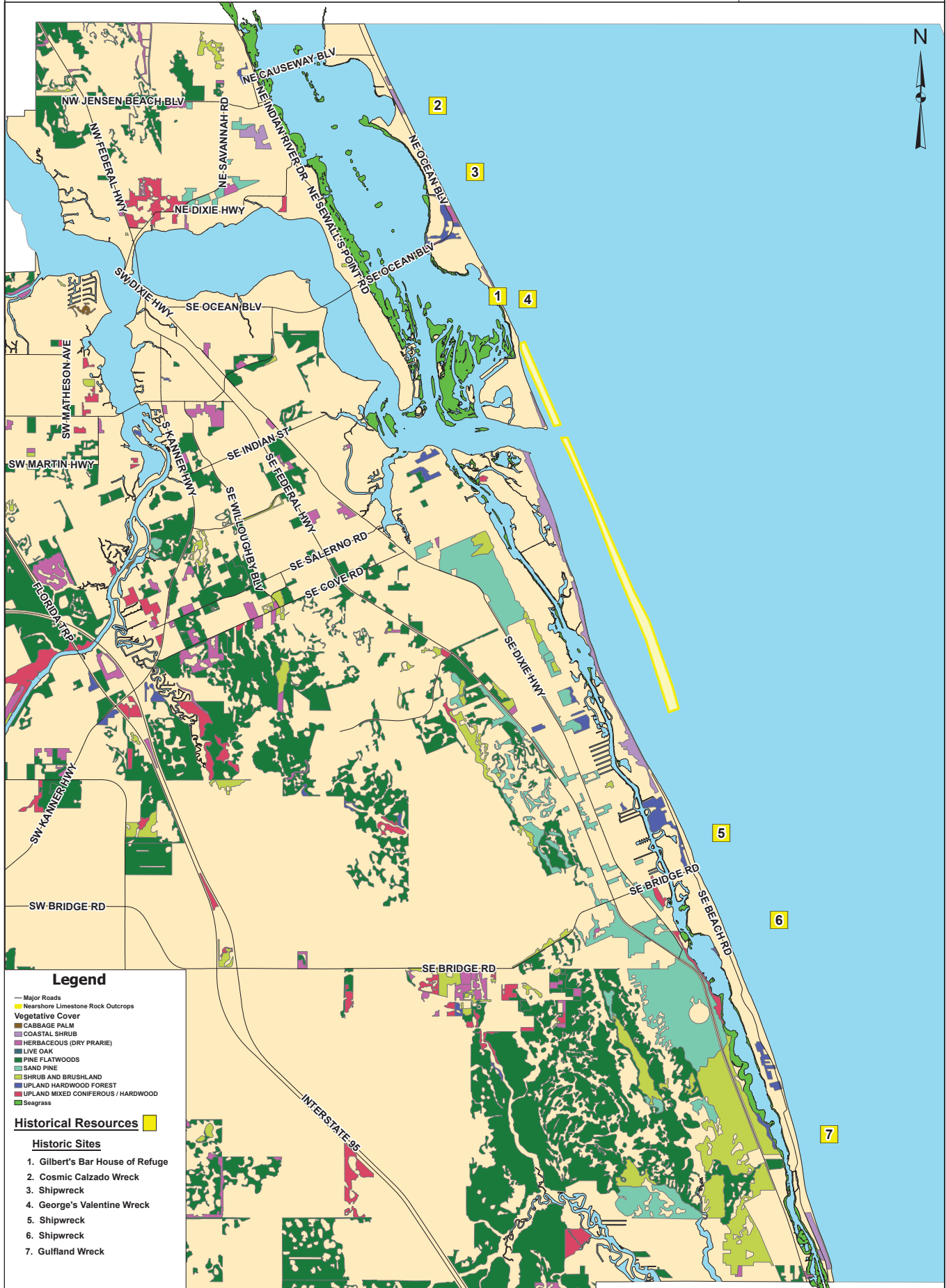
Martin County

Figure 8-2 Coastal Zone Resources

Location Map



Draft Created August 2024
This document may be reproduced upon request in an alternative format by contacting the County ADA Coordinator (772) 330-3131, the County Administration Office (772) 288-5400, Florida Relay 711, or by completing our accessibility feedback form at www.martin.fl.gov/accessibility-feedback.



Legend

- Major Roads
- Nearshore Limestone Rock Outcrops
- Vegetative Cover**
- CABBAGE PALM
- COASTAL SHRUB
- HERBACEOUS (DRY PRARIE)
- LIVE OAK
- PINE FLATWOODS
- SAND PINE
- SHRUB AND BRUSHLAND
- UPLAND HARDWOOD FOREST
- UPLAND MIXED CONIFEROUS / HARDWOOD
- Seagrass

Historical Resources

Historic Sites

1. Gilbert's Bar House of Refuge
2. Cosmic Calzado Wreck
3. Shipwreck
4. George's Valentine Wreck
5. Shipwreck
6. Shipwreck
7. Gullfand Wreck



Martin County

Disclaimer
This Geographic Information System Map Product, received from Martin County ("COUNTY") in fulfillment of a public records request is provided "as is" without warranty of any kind, and the COUNTY expressly disclaims all express and implied warranties, including but not limited to the implied warranties of merchantability and fitness for a particular purpose. The COUNTY does not warrant, guarantee, or make any representations regarding the use, or the results of the use, of the information provided to you by the COUNTY in terms of correctness, accuracy, reliability, timeliness or otherwise. The entire risk as to the results and performance of any information obtained from the COUNTY is entirely assumed by the recipient.

Figure 8-3 Water Quality



Location Map



Florida Department of Environmental Protection Water Quality Classifications

- Class II Waters - Safe for all types of commercial and recreational activities including the harvesting of fish, oysters, clams and other shellfish. Florida Department of Environmental Protection, 1998.
- Class III Waters - Areas where the harvesting of oysters and clams is prohibited, but which are safe for all other types of commercial recreational water related activities. Florida Department of Environmental Protection, 1998.
- All other waters

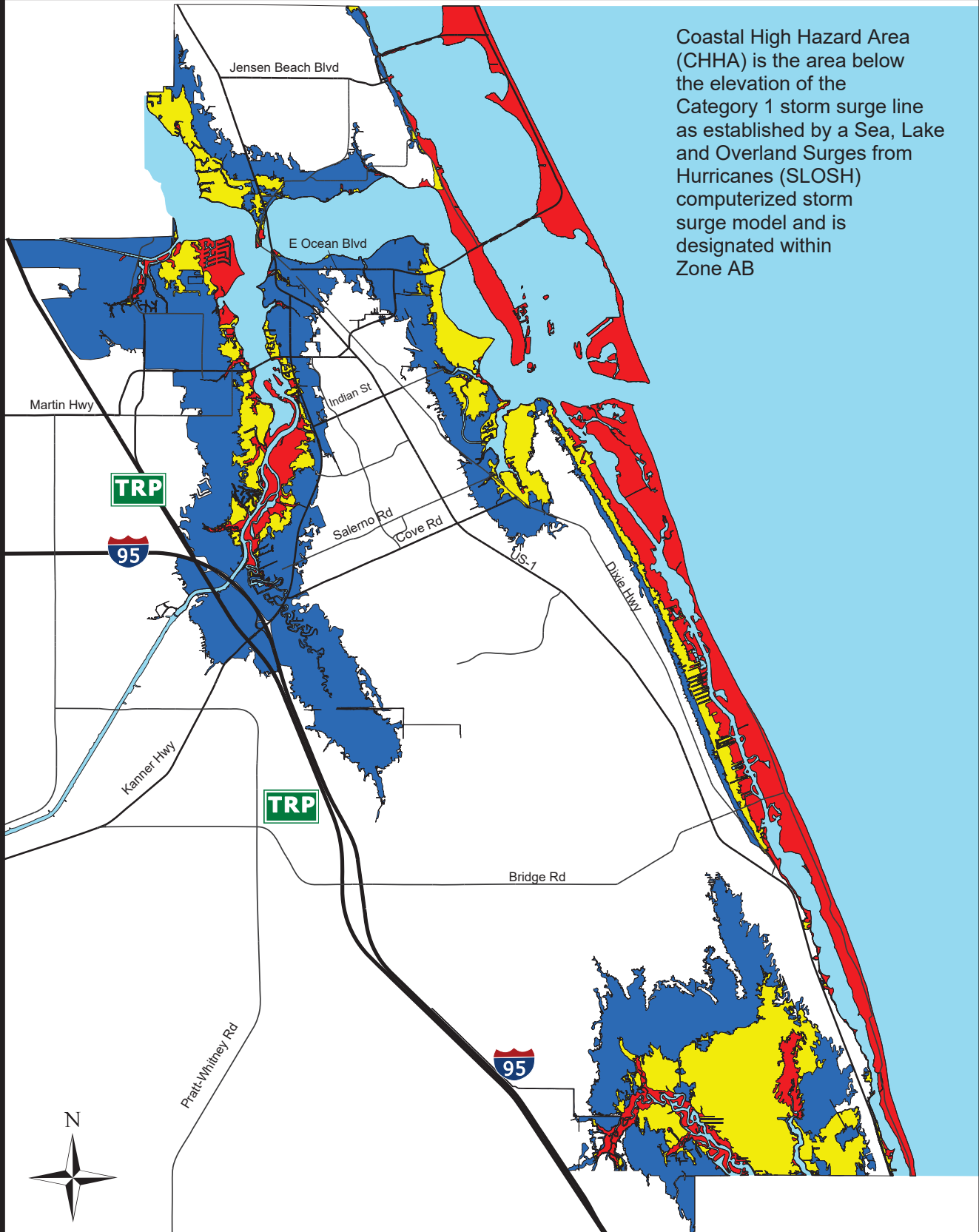
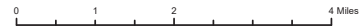
File: G:\projects\flustancom\CPAS\COMP_Figures
Created By: Emily Kotler (EMK)
Plot Date: July 5, 2013



Martin County

Draft August 2024
This document may be reproduced upon request in an alternative format by contacting the County ADA Coordinator (772) 320-3131, the County Administration Office (772) 288-5400, Florida Relay 711, or by completing our accessibility feedback form at www.martin.fl.us/accessibility-feedback.

Figure 8-3 Storm Surge Evacuation Zones



Coastal High Hazard Area (CHHA) is the area below the elevation of the Category 1 storm surge line as established by a Sea, Lake and Overland Surges from Hurricanes (SLOSH) computerized storm surge model and is designated within Zone AB



Disclaimer

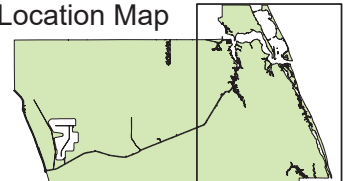
This Geographic Information System Map Product, received from Martin County ("COUNTY") in fulfillment of a public records request is provided "as is" without warranty of any kind, and the COUNTY expressly disclaims all express and implied warranties, including but not limited to the implied warranties of merchantability and fitness for a particular purpose. The COUNTY does not warrant, guarantee, or make any representations regarding the use, or the results of the use, of the information provided to you by the COUNTY in terms of correctness, accuracy, reliability, timeliness or otherwise. The entire risk as to the results and performance of any information obtained from the COUNTY is entirely assumed by the recipient. This is not a survey.

Legend

- AB
- CD
- E

Scale: 1:100,000

Location Map





Martin County

Disclaimer
This Geographic Information System Map Product, received from Martin County ("COUNTY") is published as a public record and is provided "as is" without warranty of any kind, and the COUNTY expressly disclaims all express and implied warranties, including but not limited to the implied warranties of merchantability and fitness for a particular purpose. The COUNTY does not warrant, guarantee, or make any representation regarding the accuracy or the results of the use of the information provided to you by the COUNTY in terms of completeness, accuracy, reliability, fitness or otherwise. The entire risk as to the results and performance of any information obtained from the COUNTY is entirely assumed by the recipient.

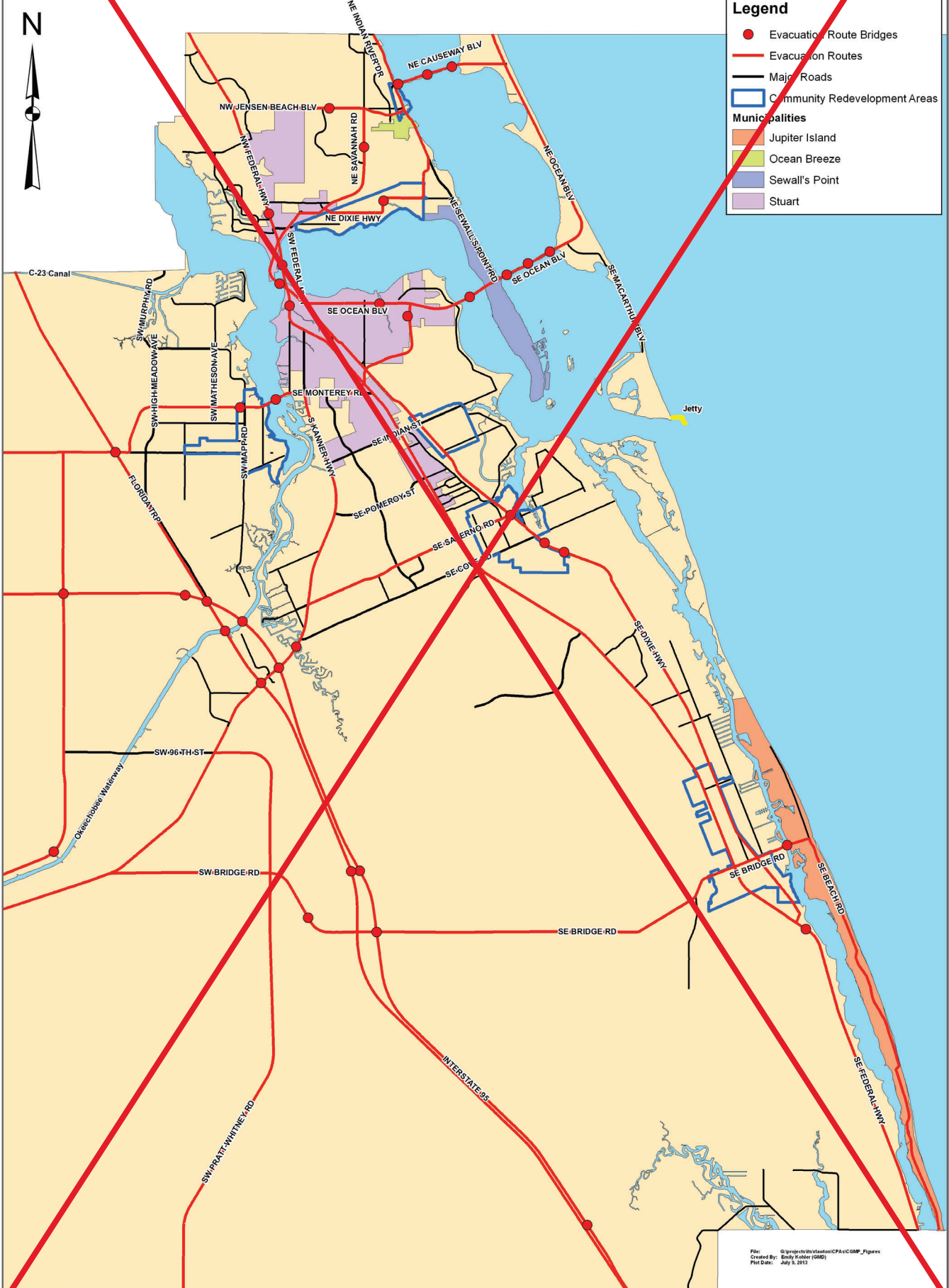
Figure 8-4 Infrastructure - Roads, Bridges, Causeways, and Evacuation Routes

Location Map



Legend

- Evacuation Route Bridges
 - Evacuation Routes
 - Major Roads
 - Community Redevelopment Areas
- Municipalities**
- Jupiter Island
 - Ocean Breeze
 - Sewall's Point
 - Stuart





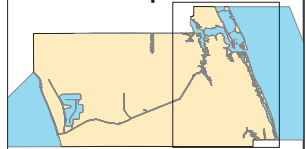
Martin County

Draft Created August 2024
This document may be reproduced upon request in an alternative format by contacting the County ADA Coordinator (772) 326-1313, the County Administration Office (772) 288-8400, Florida Relay 711 or by completing our accessibility feedback form at www.martin.fl.us/accessibility-feedback.

Figure 8-4 Infrastructure - Roads, Bridges, Causeways, and Evacuation Routes

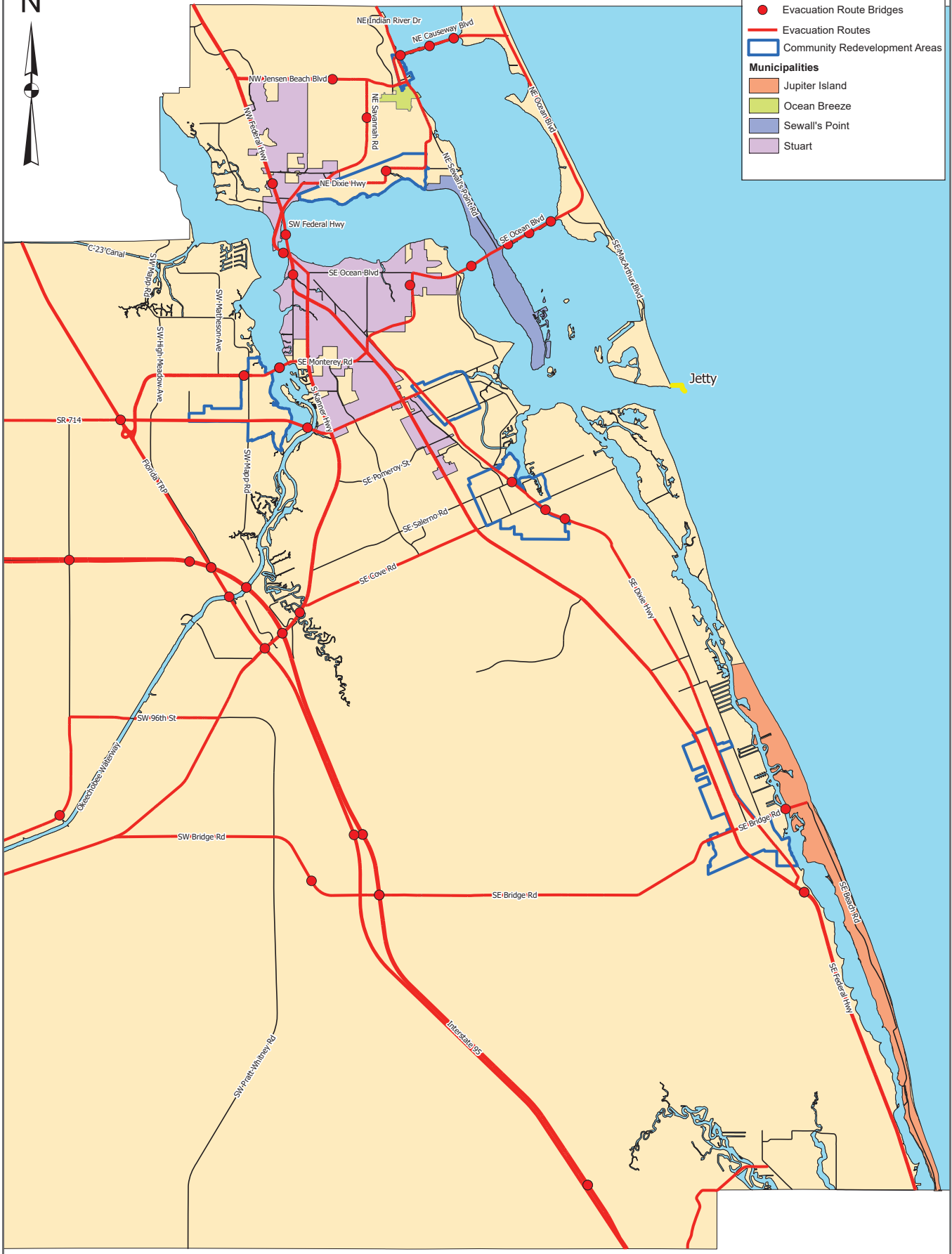


Location Map



Legend

- Evacuation Route Bridges
 - Evacuation Routes
 - Community Redevelopment Areas
- Municipalities**
- Jupiter Island
 - Ocean Breeze
 - Sewall's Point
 - Stuart



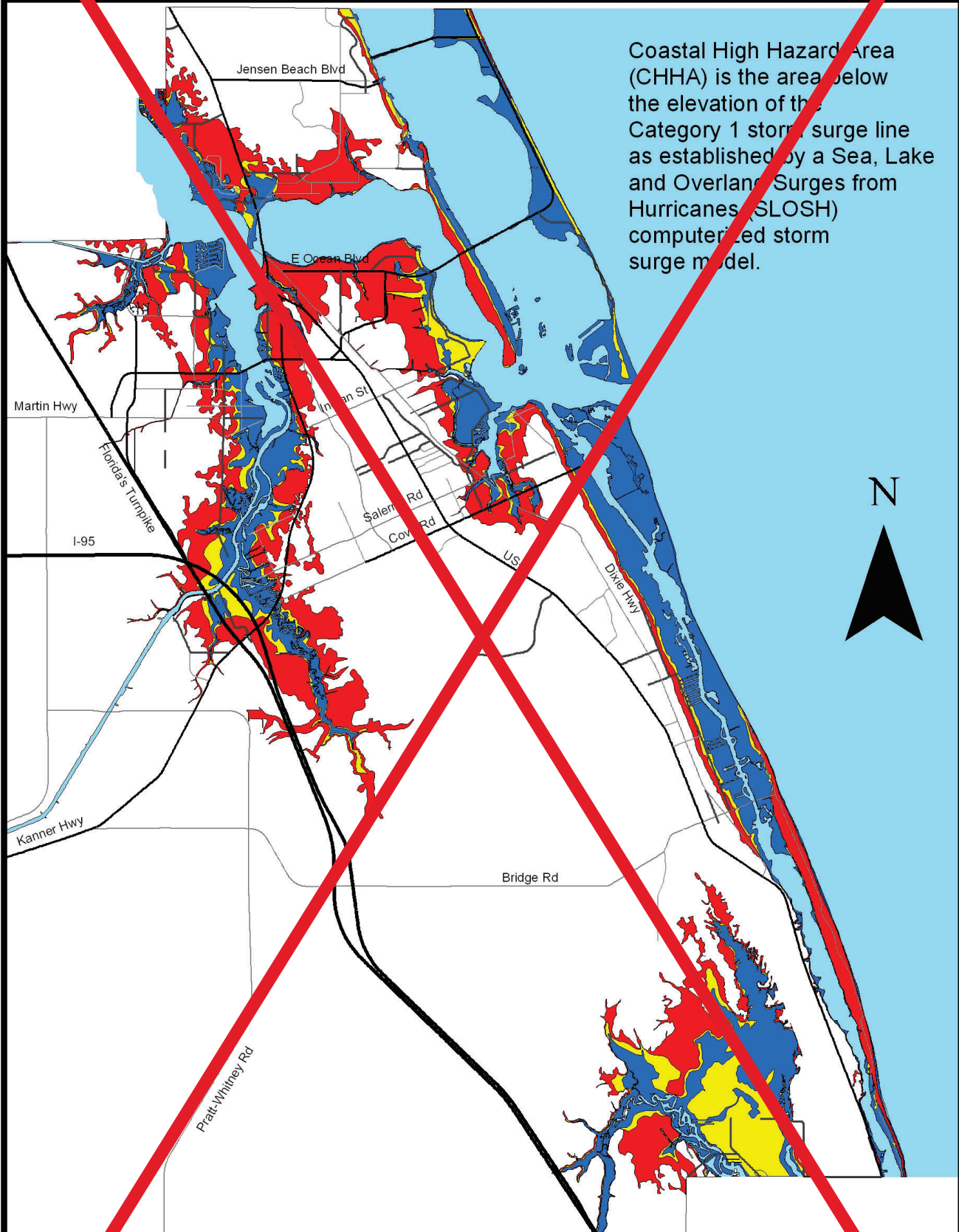
Martin County

File Path: G:\projects\its\lawton\CPA\ICGMP_Figures
Created By: Jamie Ferris (ITS Dept)
Plot Date: July 9, 2013

Figure 8-5, Coastal High Hazard Area

0 1.75 3.5 7 Miles

Coastal High Hazard Area (CHHA) is the area below the elevation of the Category 1 storm surge line as established by a Sea, Lake and Overland Surges from Hurricanes (SLOSH) computerized storm surge model.



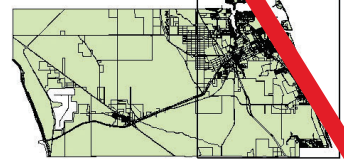
Disclaimer:
"This Geographic Information System Map Product, received from Martin County ("COUNTY") in fulfillment of a public records request is provided "as is" without warranty of any kind, and the COUNTY expressly disclaims all express and implied warranties, including but not limited to the implied warranties of merchantability and fitness for a particular purpose. The COUNTY does not warrant, guarantee, or make any representations regarding the use, or the results of the use, of the information provided to you by the COUNTY in terms of correctness, accuracy, reliability, timeliness or otherwise. The entire risk as to the results and performance of any information obtained from the COUNTY is entirely assumed by the recipient."



Legend

-  Category 1
-  Category 3
-  Category 5

Location Map





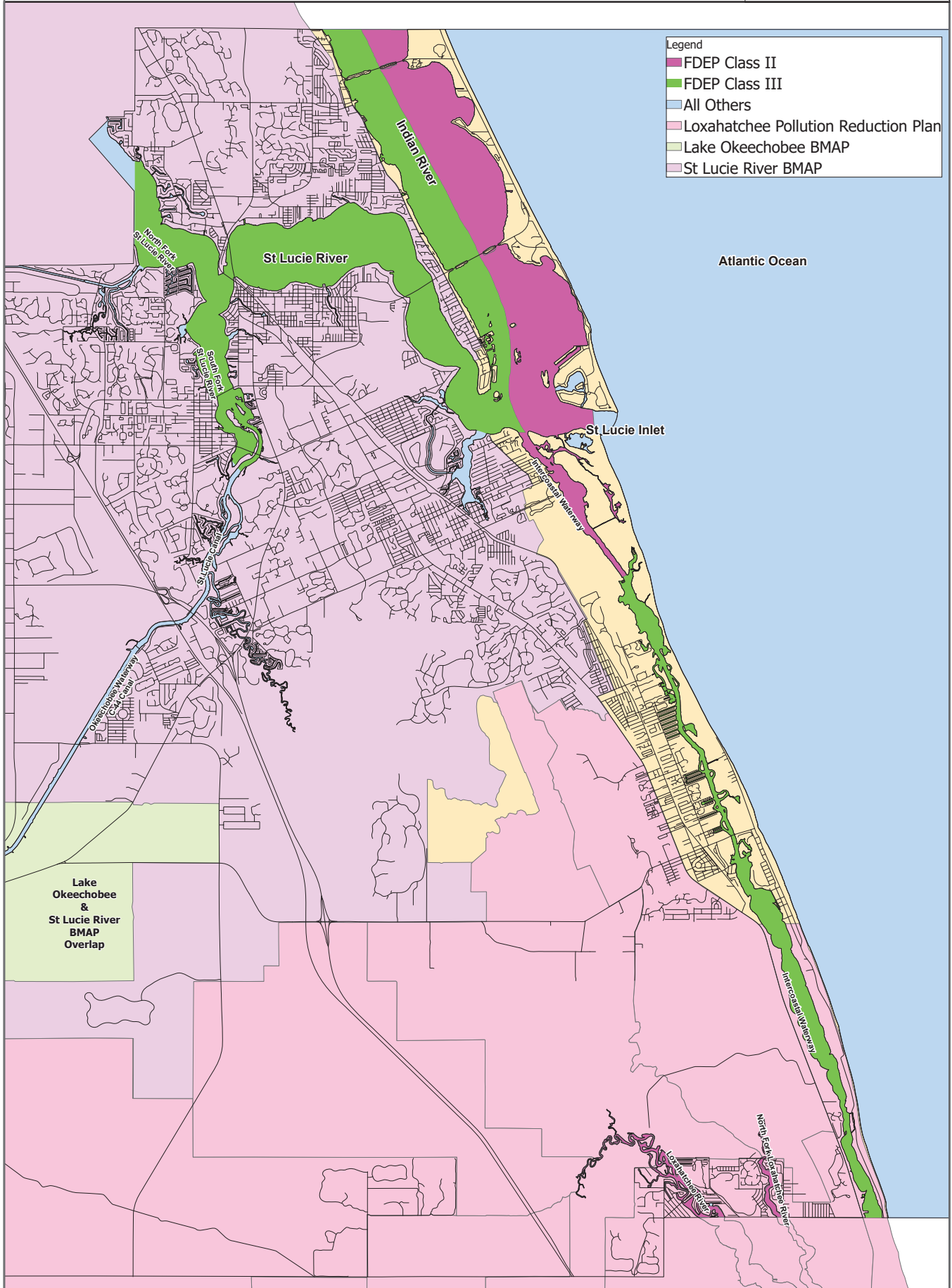
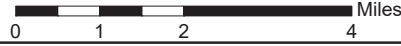
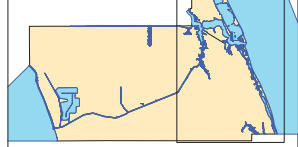
Martin County

Draft August 2024
This document may be reproduced upon request in an alternative format by contacting the County ADA Coordinator (772) 320-3131, the County Administration Office (772) 288-5400, Florida Relay 711, or by completing our accessibility feedback form at www.martin.fl.us/accessibility-feedback.

Figure 8-5 Water Quality



Location Map





Martin County

File: G:\project\B\location\CPA\CGMP_Figures
Created By: Cindy Kohler (CND)
Plot Date: July 5, 2013

Figure 8-6 CERP Projects & Stormwater Retrofits

Disclaimer
This Geographic Information System Map Product, received from Martin County ("COUNTY") in fulfillment of a public records request is provided "as is" without warranty of any kind, and the COUNTY expressly disclaims all express and implied warranties, including but not limited to the implied warranties of merchantability and fitness for a particular purpose. The COUNTY does not warrant, guarantee, or make any representations regarding the use or the results of the use of the information provided to you by the COUNTY in terms of completeness, accuracy, reliability, timeliness or otherwise. The user agrees to be the results and performance of any information obtained from the COUNTY is entirely assumed by the recipient.



0 2 4 8 12 Miles

Legend

- Stormwater Retrofits: Martin County Engineering Department, 2009
- Major Roads: Martin County Engineering Department, 2009
- CERP Proposed Lands: South Florida Water Management District, 2009
- Natural Storage (Acquired): Martin County Property Appraiser's Office, 2009
- Stormwater Treatment Areas (Acquired): Martin County Property Appraiser's Office, 2009

Potential Area for ASR Wells

