

DEPT-5



JUNE 2020 RAIN EVENTS



1

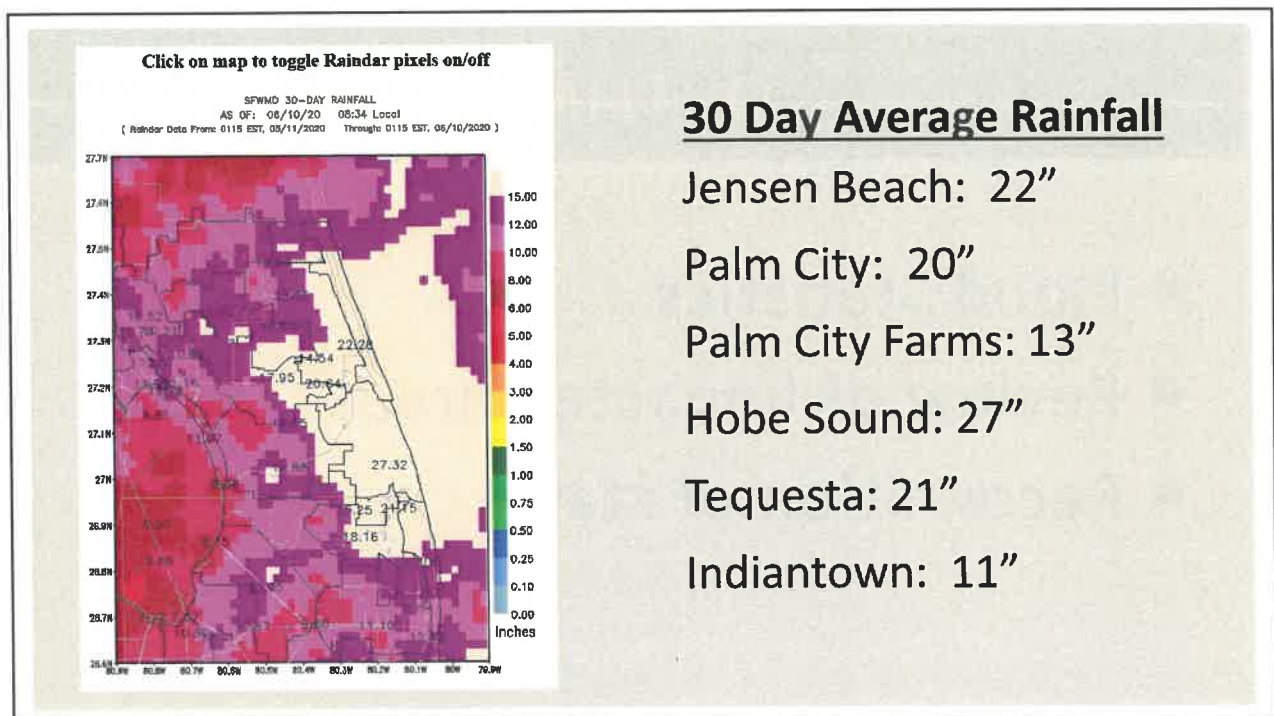
OUTLINE

- Flood Statistics
- Review of Impacted areas
- Recognition of staff

2

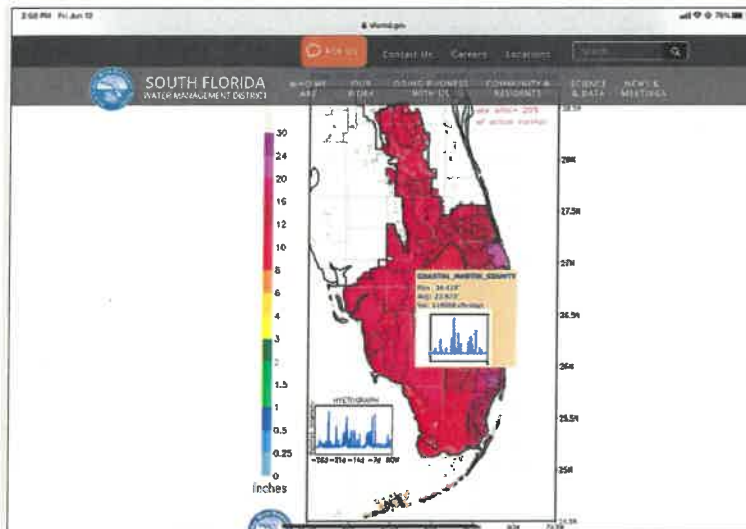
FLOOD STATISTICS

3



4

COASTAL MARTIN COUNTY



Max Rainfall: 34.4"

Avg Rainfall: 23.9"

Avg Annual: 64"

5

FLOODED HOMES – UNINCORPORATED MC



32 Confirmed - 9 with Major Damage per DEM review

6

FLOODED ROADWAYS



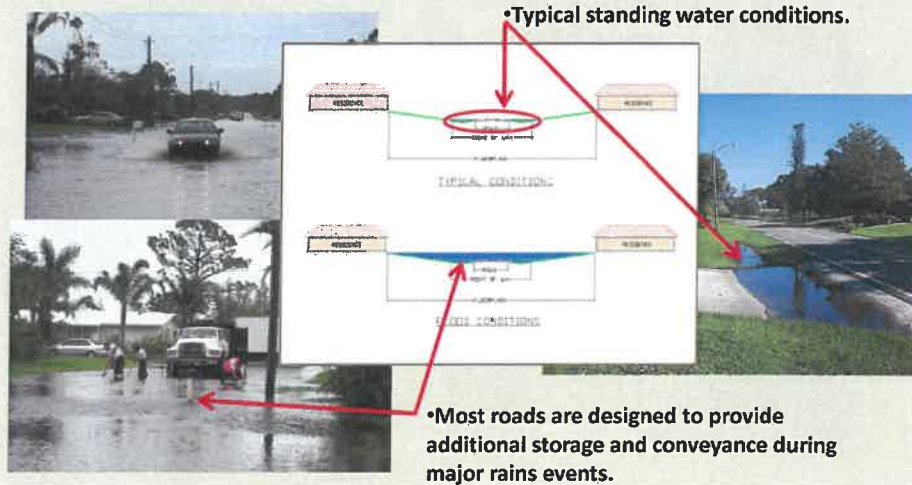
Local and Arterial Impacts Tracked in WebEOC

7

IMPACTED AREAS

8

STORMWATER DESIGN INTENT



9

HOBE HEIGHTS



10

SE CRAIG ST



11

SE HERITAGE BLVD



12

HOBE SOUND - RIDGEWAY



13

HOBE SOUND SANDCASTLE CIRCLE



Pump Statistics

- 6" Pump for 10+ days
- ¼ mile of lay flat discharge line
- Tied into existing swale system to the south

14

JENSEN BEACH ELAINE ST



15

US1 & PARKWOOD



16

US1 & SEABRANCH



17

SEABRANCH – LOST LAKES ENTRY



18

RECOGNITION

19



20

QUESTIONS

21