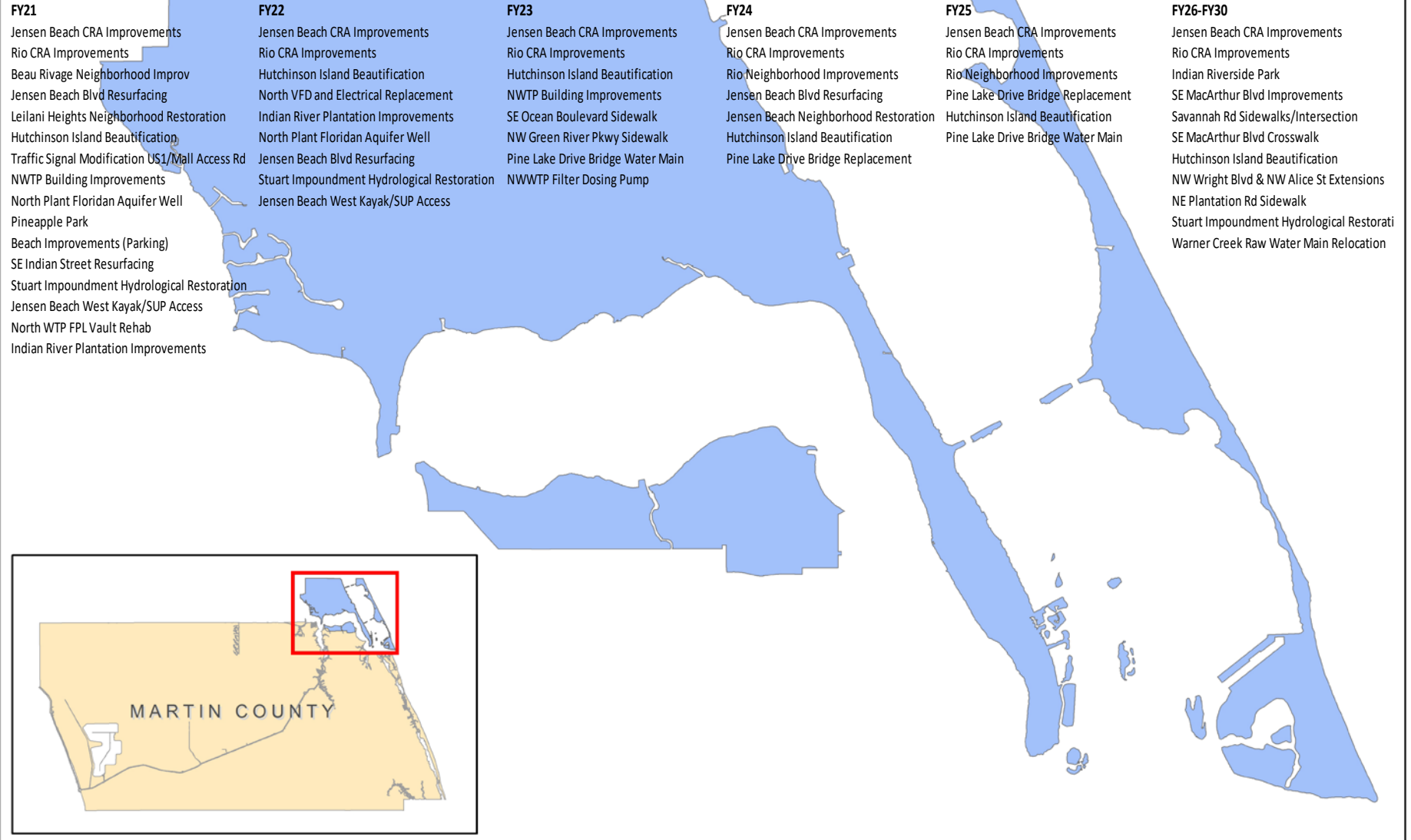


### Countywide CIP Projects



# Commission District 1



# Commission District 2

## FY21

Golden Gate CRA Improvements  
Courtroom Security Hardening and Refurbishment  
Golden Gate Neighborhood Restoration  
SPS/Manatee Business Park Improvements  
CR A1A/Dixie Hwy Resurfacing  
Indian St Resurfacing (Dixie to St. Lucie Blvd)  
Indian St Resurfacing (US1 to Railroad)  
St. Lucie Blvd Resurfacing (Indian to Ocean)  
Ocean Blvd Sidewalk  
Martin County Golf Course  
Coral Gardens Neighborhood Restoration  
SE Dixie Hwy & SE Florida St Sidewalks  
Holt Law Enforcement Parking Lot/Rdwy Repairs  
MCSO Fuel Depot Canopy  
MCSO Resilient Equipment Storage & Warehouse  
Courthouse Complex VAV Replacements

## FY22

Golden Gate CRA Improvements  
Holt Correctional Security Fencing  
Courtroom Security Hardening and Refurbishment  
SPS/Manatee Business Park Improvements  
CR A1A Resurfacing (Monterey to 5th)  
St. Lucie Blvd Resurfacing (Indian to Ocean)  
Martin County Golf Course  
Coral Gardens Septic to Sewer  
Coral Gardens Neighborhood Restoration  
Willoughby Blvd Extension  
MCSO Resilient Equipment Storage & Warehouse  
Courthouse Complex VAV Replacements

## FY23

Golden Gate CRA Improvements  
Courthouse Security Xray/Metal Detectors  
Ocean Blvd Sidewalk  
Willoughby Blvd Extension  
Martin County Golf Course  
Coral Gardens Septic to Sewer  
Willoughby Blvd Extension  
Traffic Signal on SR-76 at South River Dr.  
MCSO Resilient Equipment Storage & Warehouse  
Courthouse Complex VAV Replacements

## FY24

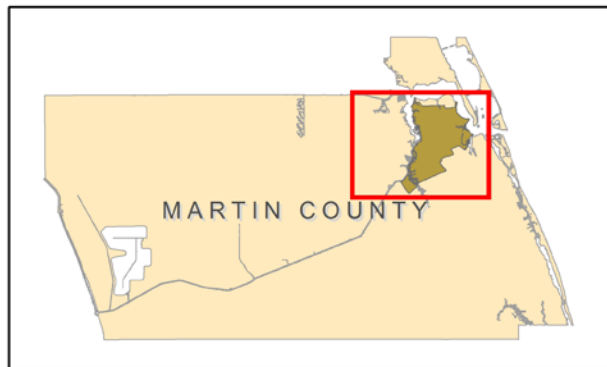
Golden Gate CRA Improvements  
Willoughby Blvd Extension  
Martin County Golf Course  
Coral Gardens Neighborhood Restoration  
MCSO Resilient Equipment Storage & Warehouse  
Courthouse Complex VAV Replacements

## FY25

Golden Gate CRA Improvements  
Willoughby Blvd Extension  
Courthouse Complex VAV Replacements

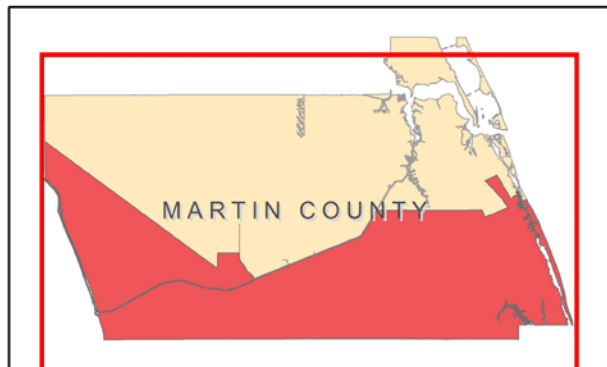
## FY26-FY30

Golden Gate CRA Improvements  
Traffic Signal on SR-76 at South River Dr.  
Courthouse Complex VAV Replacements



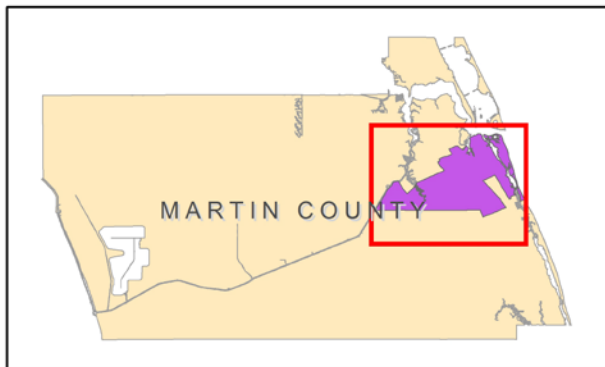
# Commission District 3

FY21	FY22	FY23	FY24	FY25	FY26-FY30
Hobe Sound CRA Improvements	Hobe Sound CRA Improvements	Hobe Sound CRA Improvements	Hobe Sound CRA Improvements	Hobe Sound CRA Improvements	Hobe Sound CRA Improvements
East Fork Creek Stormwater Treatment Area	Cypress Creek Floodplain Restoration	Tropic Vista Neighborhood Restoration	County Line Rd Bridge Replacement	Lake Okeechobee Ridge FCT Site	US1 Traffic Signal at Constitution Blvd
Cypress Creek Floodplain Restoration	Bridge Rd Resurfacing (CR-711-US-1)		Tropic Vista Neighborhood Restoration	Hobe Heights Pump Station Phase 1	East Fork Creek Culvert Replacement
Hobe Sound Scrub Preserve	County Line Rd Bridge Replacement		Zeus Park Neighborhood Restoration	Hobe Heights Pump Station Phase 2	Hobe Heights Pump Station
Hobe Heights Pump Station Phase 2	East Fork Creek Stormwater Treatment Area		South County Neighborhood Rest	East Fork Creek Culvert Replacement	Lake Okeechobee Ridge - FCT Site
South Beach Rd Resurfacing				Zeus Park Neighborhood Restoration	
Hobe Hills Neighborhood Restoration				South County Neighborhood Rest	
CR-707 (SE Beach Rd) Resurfacing				Shell Avenue Realignment	
Shell Avenue Realignment					
Merritt Way Resiliency					



# Commission District 4

<b>FY21</b>	<b>FY22</b>	<b>FY23</b>	<b>FY24</b>	<b>FY25</b>	<b>FY26</b>
Port Salerno CRA Improvements	Port Salerno CRA Improvements	Port Salerno CRA Improvements	Port Salerno CRA Improvements	Port Salerno CRA Improvements	Port Salerno CRA Improvements
Manatee Pocket SW Prong Water Quality	Manatee Pocket SW Prong Water Quality	Manatee Pocket SW Prong Water Quality	Coral Gardens Neighborhood Restoration	South Fork Neighborhood Improv	Disc Filters Wastewater Plants
Manatee Pocket Mooring Field	Manatee Pocket Mooring Field	Port Salerno Neighborhood Restoration	South Fork Neighborhood Improv	Rocky Point Neighborhood Restoration	Manatee Pocket Mooring Field
Port Salerno Neighborhood Restoration	Dixie Park Neighborhood Improvements	New Monrovia/Cove Ridge Neighborhood Rest	Cove Road Widening	Sand Filters Wastewater Plants	Port Salerno Commercial Fishing Doc
New Monrovia/Cove Ridge Neighborhood Rest	Port Salerno Peninsula Neighborhood	Dixie Park Neighborhood Improvements	Dixie Park Repump Station Rehab	Tropical Farms Wastewater Plant	
Port Salerno Peninsula Neighborhood	Coral Gardens Neighborhood Restoration	Cove Rd Resurfacing/Bike Lanes	Manatee Pocket SW Prong Water Quality		
Coral Gardens Neighborhood Restoration	SPS/Manatee Business Park Improvements	Rocky Point Neighborhood Restoration			
SPS/Manatee Business Park Improvements	Salerno Rd Resurfacing/Bike Lanes	Cove Road Widening			
Rocky Point Neighborhood Restoration	Port Salerno/New Monrovia Septic to Sewer/Water	Mapp Creek Stormwater Treatment Area			
Cove Road Resurfacing & Bike Lanes	Phipps Park Campground Renovation				
Salerno Rd Resurfacing/Bike Lanes	Rocky Point Neighborhood Restoration				
Salerno Rd- Cable Dr Turn Lane	Salerno Road Sidewalk				
Salerno Road Sidewalk	Mapp Creek Stormwater Treatment Area				
Mapp Creek Stormwater Treatment Area					



# Commission District 5

FY21	FY22	FY23	FY24	FY25	FY26-FY30
<p>Old Palm City CRA Improvements</p> <p>Kiplinger FCT Site</p> <p>CR609 Guardrail</p> <p>SW Murphy Road Resurfacing</p> <p>Murphy Rd (Over C-23) Bridge Replacement</p> <p>CR714 Resurfacing (SR710 to Fox Brown)</p> <p>Old Palm City North Neighborhood Rest</p> <p>Indian St Resurfacing (SR76 to US1)</p> <p>SW Martin Hwy Resurfacing/Widening</p> <p>Old Palm City Septic to Sewer/Water</p> <p>Woodside/Stratford Septic to Sewer</p> <p>Murphy Rd Bridge Replacement/Water Main</p> <p>Western Utility Extension</p> <p>Seagate Harbor Vacuum System Rehab</p> <p>MCSO Fire Arms Training Facility</p> <p>SR-710 (Warfield Blvd) Widening</p> <p>SW Cargo Way Extension</p> <p>Mockingbird Lane Resiliency</p> <p>Palm City Farms Stormwater Model</p> <p>Hogg Creek Water Quality Project</p> <p>Hawks Hammock Access</p>	<p>Old Palm City CRA Improvements</p> <p>Old Palm City Neighborhood Restoration</p> <p>Sunset Trail Corridor Restoration</p> <p>Old Palm City North Neighborhood Rest</p> <p>Indian St Resurfacing (SR76 to US1)</p> <p>Transfer Station Equipment</p> <p>Relocation of Recycling/Veg /Public Conv</p> <p>Woodside/Stratford Septic to Sewer</p> <p>MCSO Fire Arms Training Facility</p> <p>SW Cargo Way Extension</p> <p>Martin Hwy Widening</p> <p>Hogg Creek Water Quality Project</p> <p>Hawks Hammock Access</p>	<p>Old Palm City CRA Improvements</p> <p>CR714 Resurfacing (SR710 to Fox Brown)</p> <p>Indian St Resurfacing (SR76 to US1)</p> <p>Urban Service District Dirt Rd Paving</p> <p>SW High Meadow Ave Widening</p> <p>Transfer Station Equipment</p> <p>Relocation of Recycling/Veg /Public Conv</p> <p>Martin Hwy Widening</p> <p>Hogg Creek Water Quality Project</p>	<p>Old Palm City CRA Improvements</p> <p>Urban Service District Dirt Rd Paving</p> <p>SW High Meadow Ave Widening</p> <p>SW Warfield Blvd Widening</p> <p>Transfer Station Equipment</p> <p>Transfer Station Floor Equipment</p> <p>Martin Downs Water Treatment Plant</p> <p>Rio Neighborhood Restoration</p>	<p>Old Palm City CRA Improvements</p> <p>Kiplinger FCT Site</p> <p>Palm City Farms Stormwater Model</p> <p>Western Palm City Fire Station</p> <p>Urban Service District Dirt Rd Paving</p> <p>SW Warfield Blvd Widening</p> <p>Transfer Station Equipment</p> <p>Transfer Station Scale Replacement</p> <p>Rio Neighborhood Restoration</p>	<p>Old Palm City CRA Improvements</p> <p>Charlie Leighton Park</p> <p>Martin Downs Water Treatment Plant</p> <p>Western Palm City Fire Station</p> <p>SW High Meadow Ave Widening</p> <p>Mockingbird Lane Resiliency</p> <p>Palm City Farms Stormwater Model</p>

