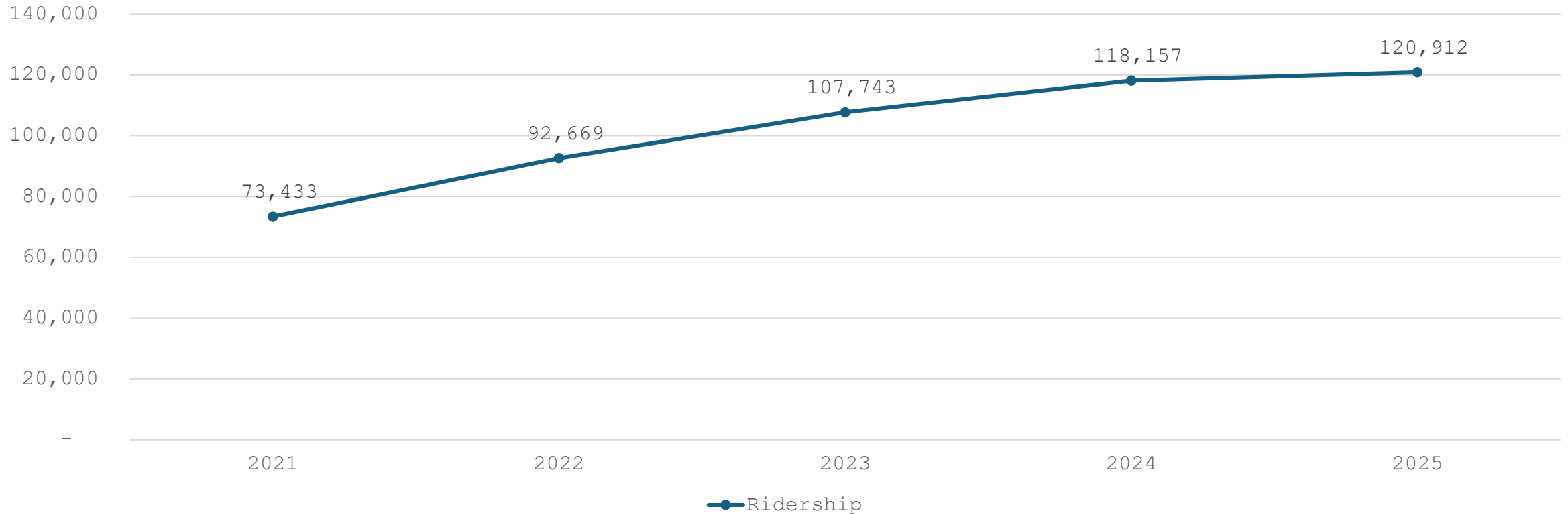




Marty
ON THE MOVE

Fiscal Year

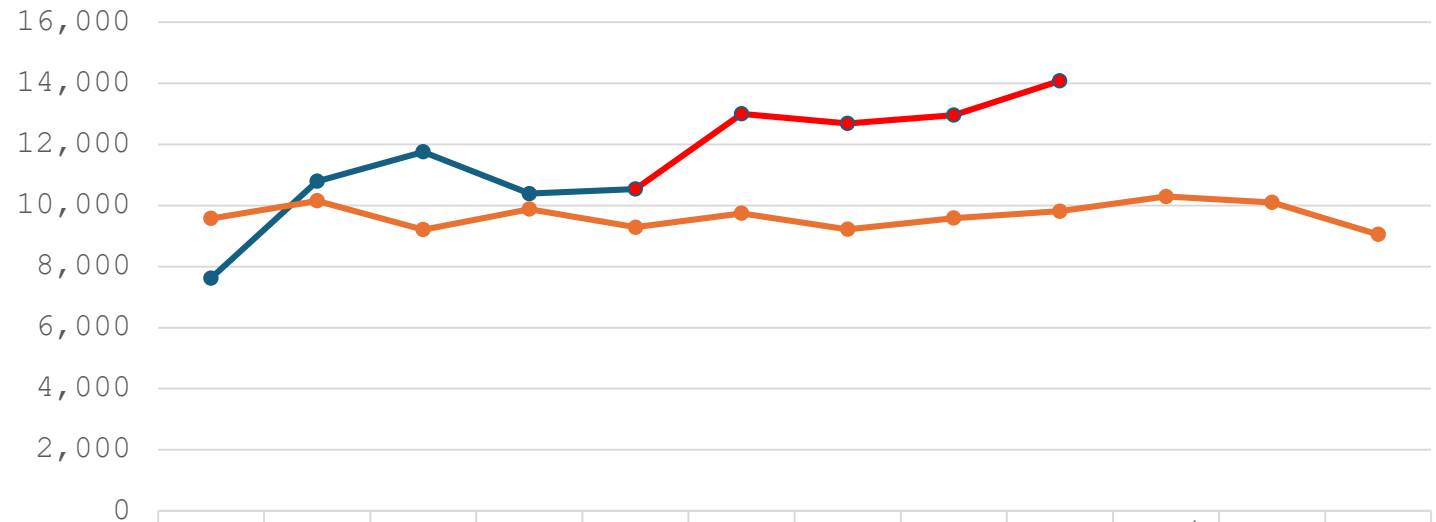
Martin County Public Transit Ridership
(FY21 - FY25)



FY 25/26 Ridership



Martin County Public Transit Ridership
(FY25 - FY26)



	July	Aug.	Sept.	Oct.	Nov.	Dec.	Jan.	Feb.	March	April	May	June
● FY25-26	7,621	10,79	11,75	10,38	10,53	13,00	12,68	12,96	14,07			
● FY24-25	9,576	10,15	9,211	9,880	9,289	9,744	9,217	9,585	9,813	10,29	10,10	9,052

*Denotes when Marty became fare-free

21 New Viable Stop

Route 1

- Regency Square Shopping Center
- SE Central Pkwy (both sides)
- Dollar General (both sides)
- Days Inn (both sides)



Route 2

- S Kanner Hwy and SW Salerno Rd (both sides)
- The Kane Center
- Lahia (both sides)

Route 3

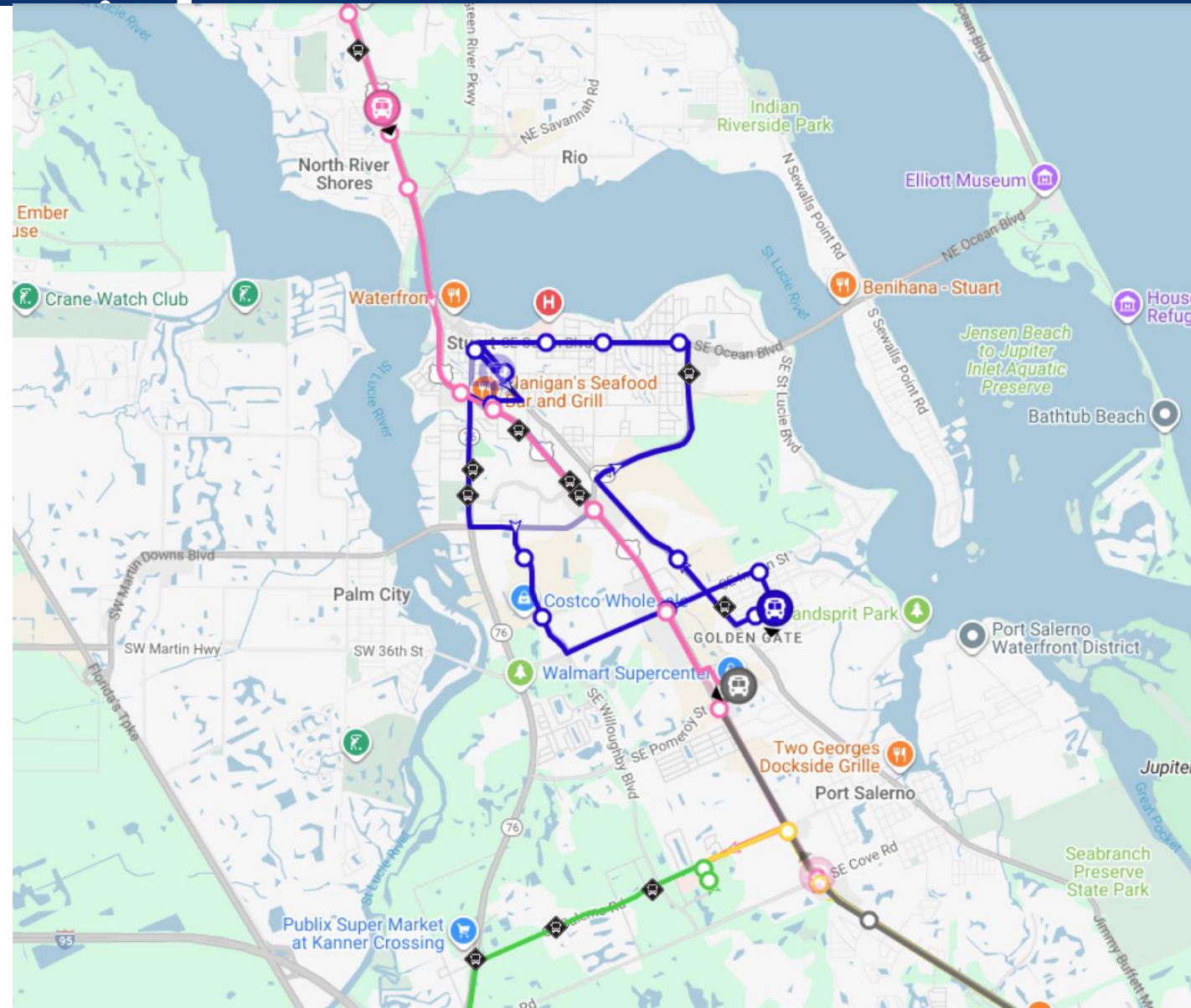
- House of Hope
- United Way (both sides) (S Kanner Hwy)
- The Estates at SE Hancock St (S Kanner Hwy)
- Blake Library (both sides)

Route 4

- Dollar General - Hobe Sound

Route 20X

- Bluffs Square Shoppes - Palm



Route Optimization

Study Provided by *Michael Baker International* Will

Consider:

Change/add routes

Microtransit

Hours of service

New bus stop locations



**THANK
YOU**



QUESTIONS?